Tree and Equipment Positions For SPRUCE Plots and Enclosures

Paul J. Hanson

24 August 2021



Legend for the Plot Maps (shown over a 1 x 1 m square grid)

1. Tree locations are approximate (circle diameter is dbh – scale shown)
2. Temporary bridge locations =
3. Heater casings = H
4. CO2/CH4 Flux collar =
5. Minirhizotron installations = Mr or AMr
6. Coring location Aug2012 and June 2014 = CC C CC C C_{kb}
7. Tower location =
8. Guy wire =
9. Water Table Depth Well = W
10. 0.5 m Temp/RH = 0.5
11. Water sampling Array
12. Elevation Standard ES

Legend for the Plot Maps (continued page 2)

13. Community Plots (corner stakes marked) 

14. Resin Arrays 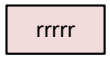

15. Ingrowth Cores IGrC

16. Small-diameter water sampling Array

17. Finzi Hummock and Hollow collars

18. Belowground Temperature Probes

19. NPP Clipped Plots

20. Junction Box

21. Sap/Dendro Box

22. Decomposition Sample Areas

23. Under boardwalk coring (Keller/Bridgham)

24. Target Area for shrub-level phenocam

Legend for the Plot Maps (continued page 3)

25. Li-8100

26. NDVI Sensor

27. Mineralization 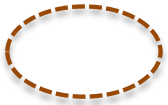

Symbol sizes on the maps are scaled to the 1 x 1 m grid. Tree circle diameters are not to scale.
Clipped NPP plots under the entry temporary boardwalks are not represented.

Plot #2
Ambient

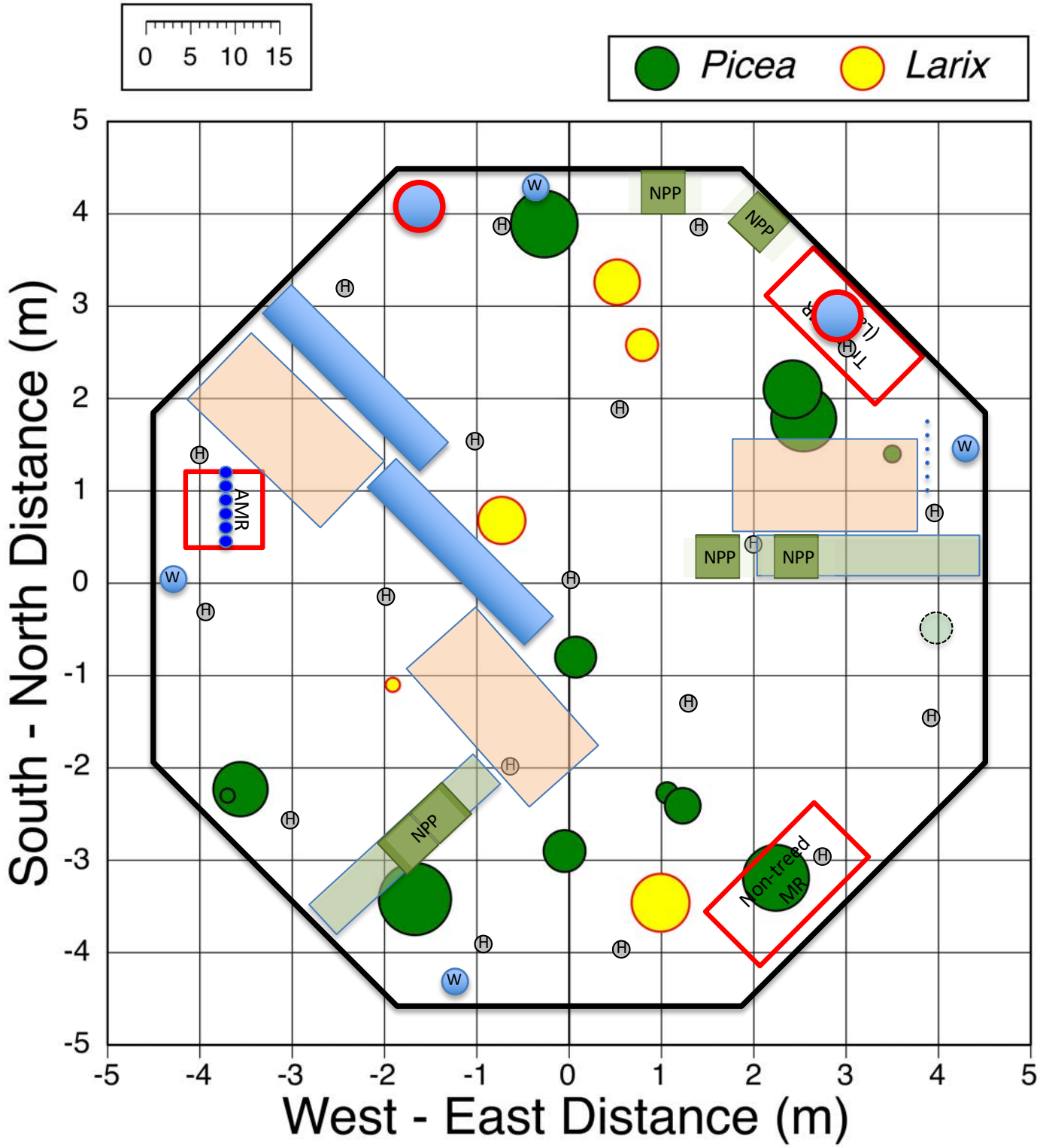

Plot #4
+4.5 °C

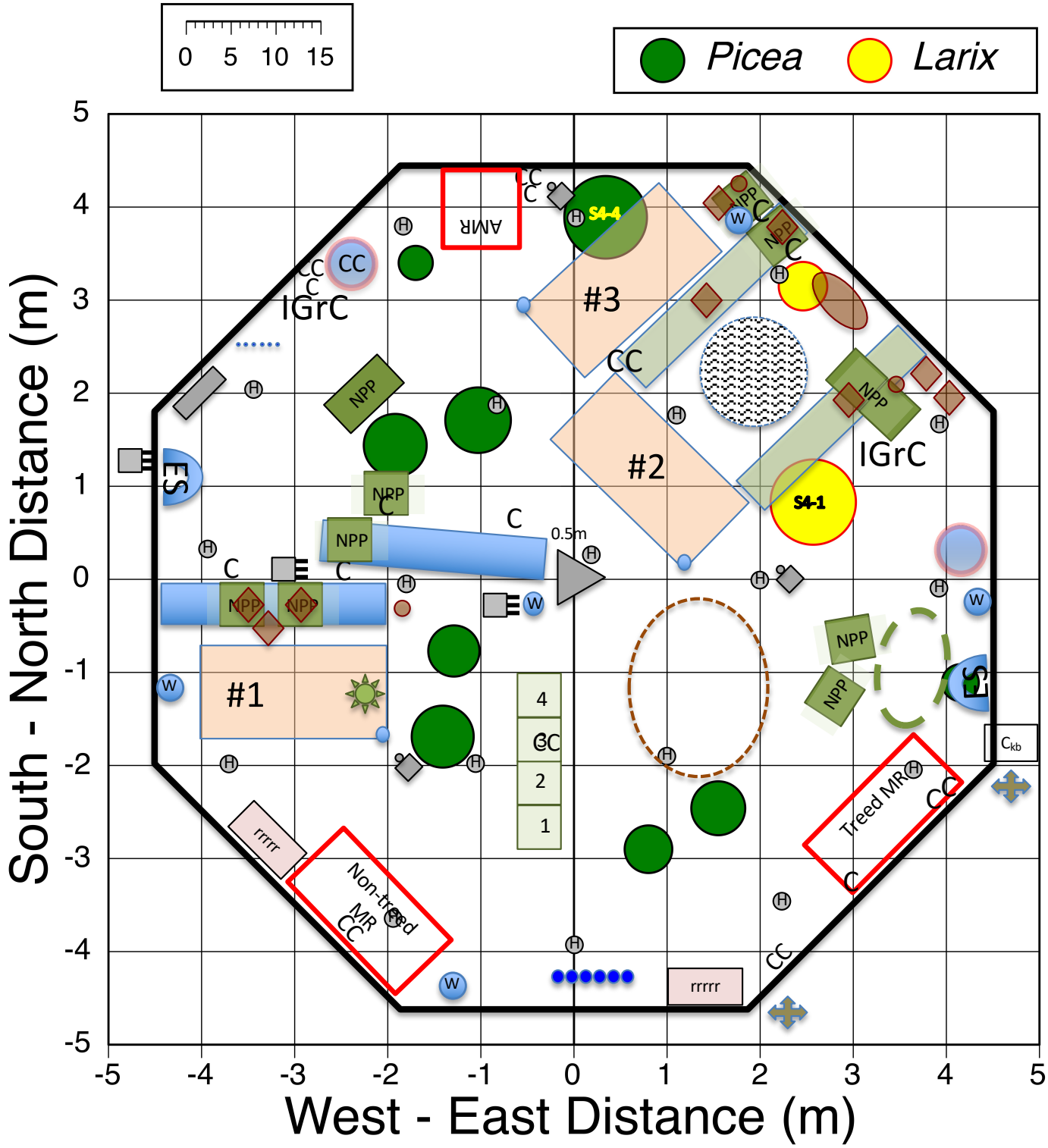
0 5 10 15
Picea
Larix
South - North Distance (m)
West - East Distance (m)
5
4
3
2
1
0
-1
-2
-3
-4
-5
-5
-4
-3
-2
-1
0
1
2
3
4
5
AMR
S4-4
S4-1
#1
#2
#3
IGrC
IGrC
CC
NPP
C
0.5m
ES
W
H
4
3
2
1
rrrrr
Non-treed MR
Treed MR
Ckb

Plot #5
Ambient

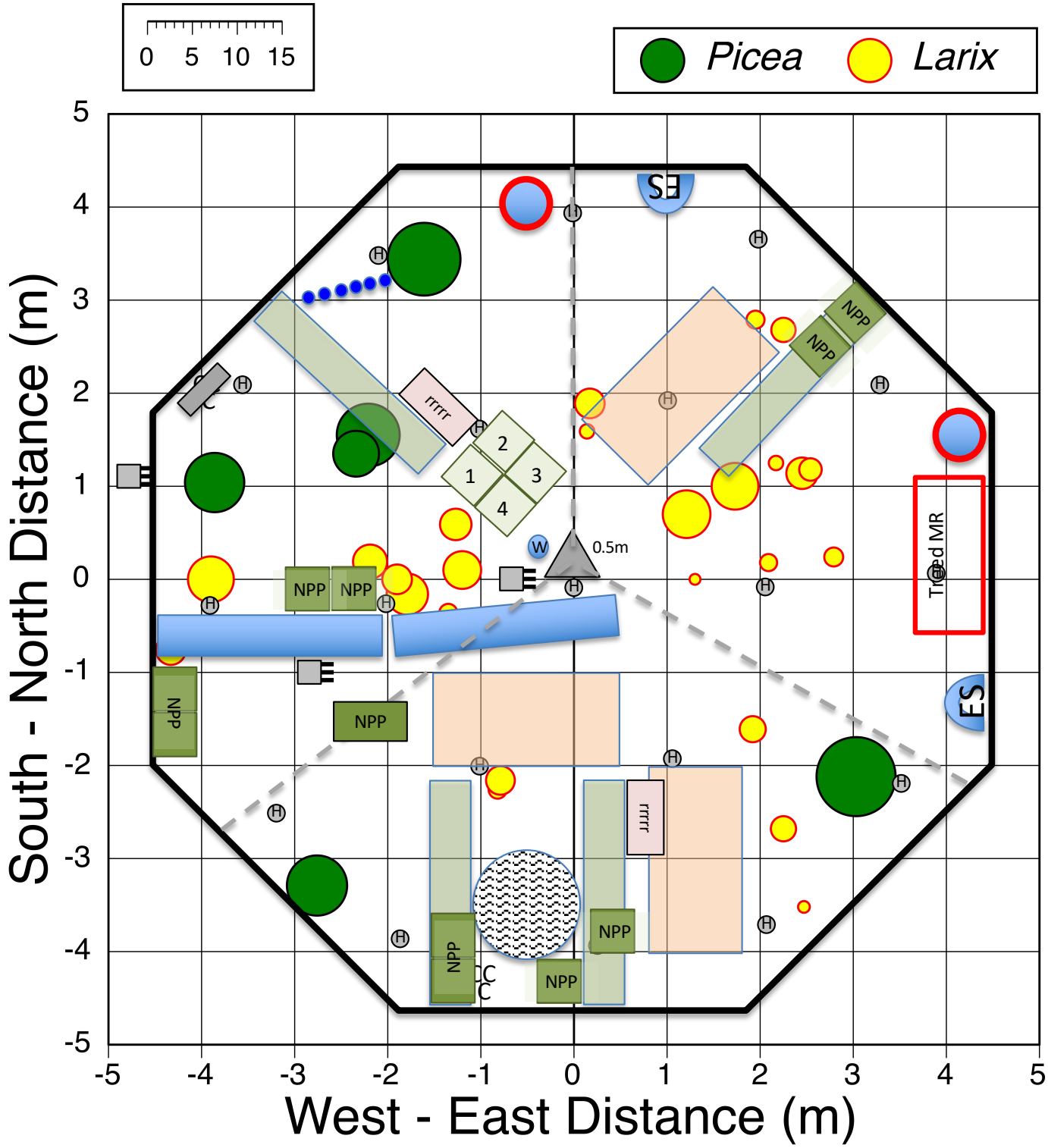

Plot #6
Control
+0 °C

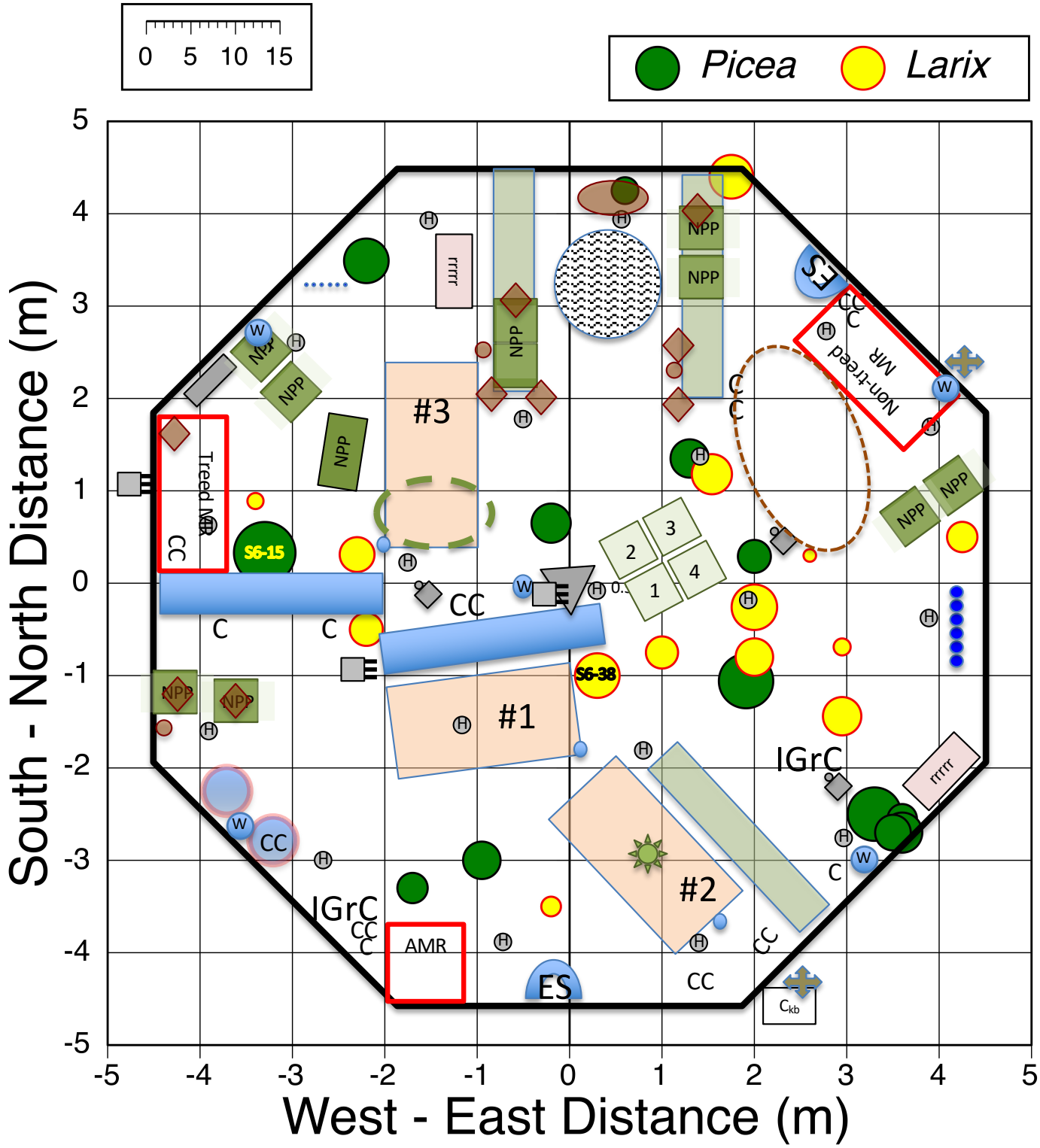

Plot #7
Measured
Ambient

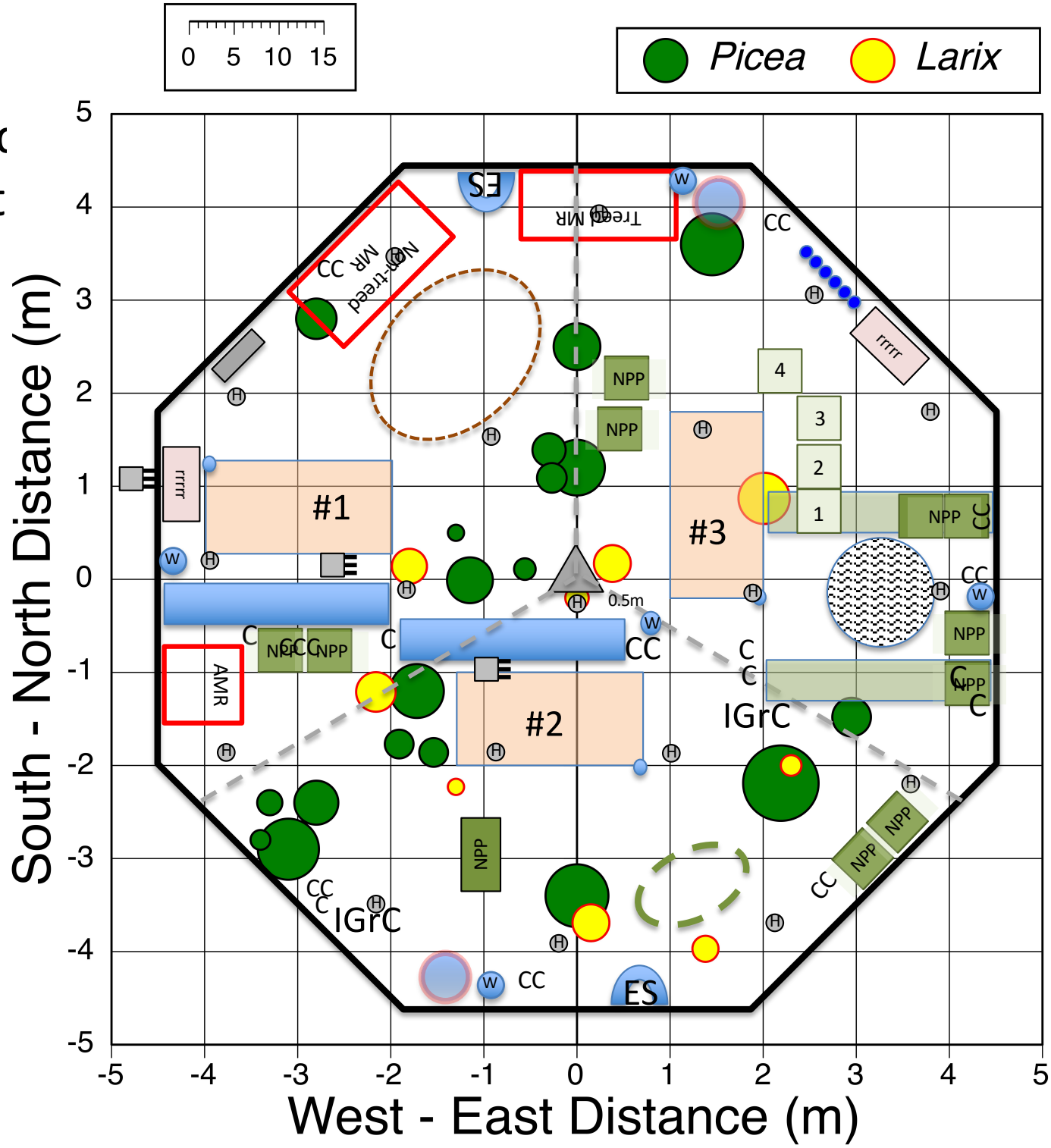

Plot #8
+6.75 °C

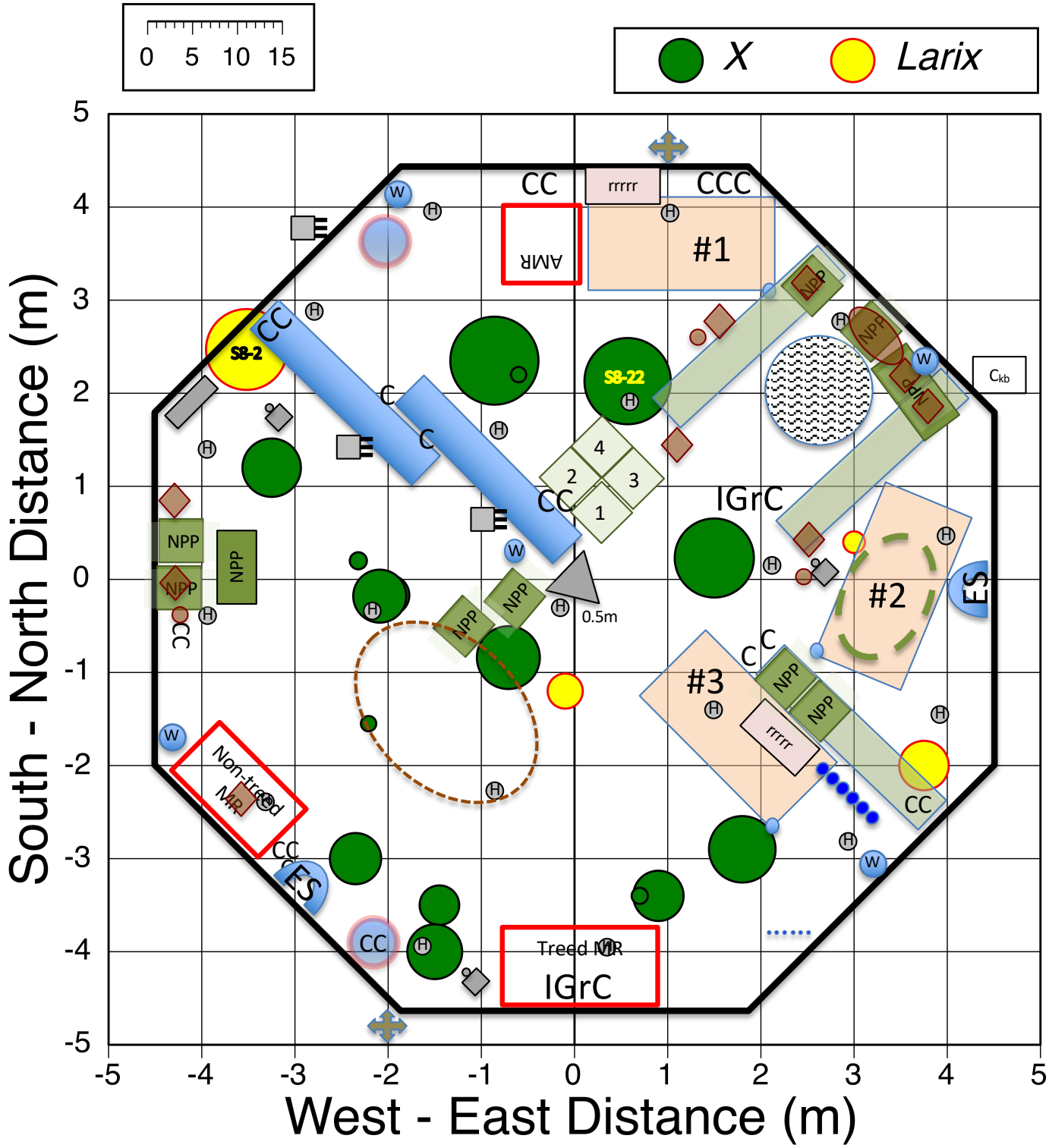
0 5 10 15
X
Larix
South - North Distance (m)
West - East Distance (m)
5
4
3
2
1
0
-1
-2
-3
-4
-5
CC
rrrrr
CCC
#1
AMR
S8-2
S8-22
C
C
CC
4
2
3
1
IGrC
NPP
NPP
NPP
NPP
NPP
NPP
NPP
NPP
0.5m
#2
ES
#3
C
C
rrrrr
CC
Non-treed MR
CC
ES
CC
Treed MR
IGrC
Ckb
W
H

Plot #9
Ambient

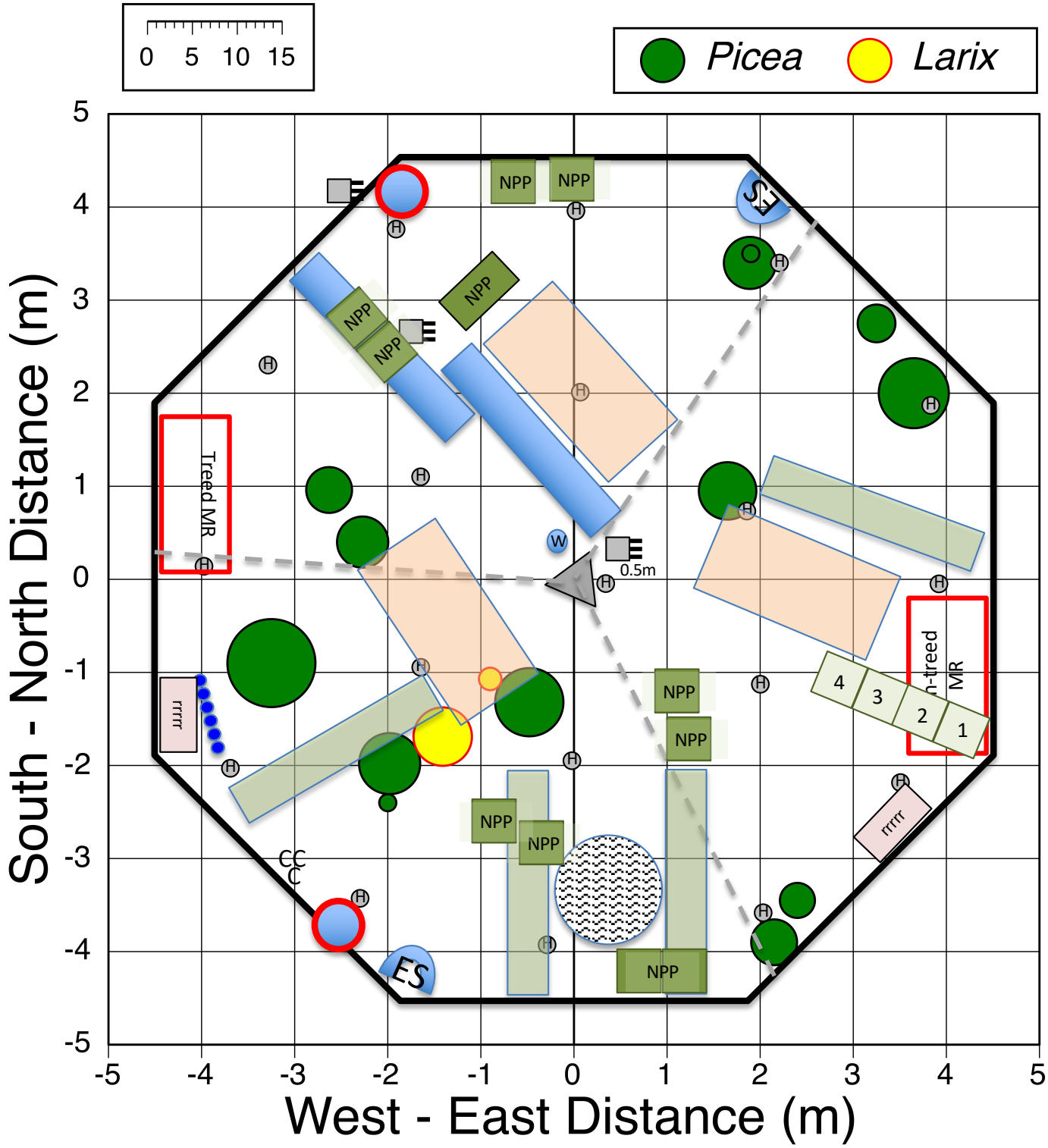

Plot #10
+9 °C

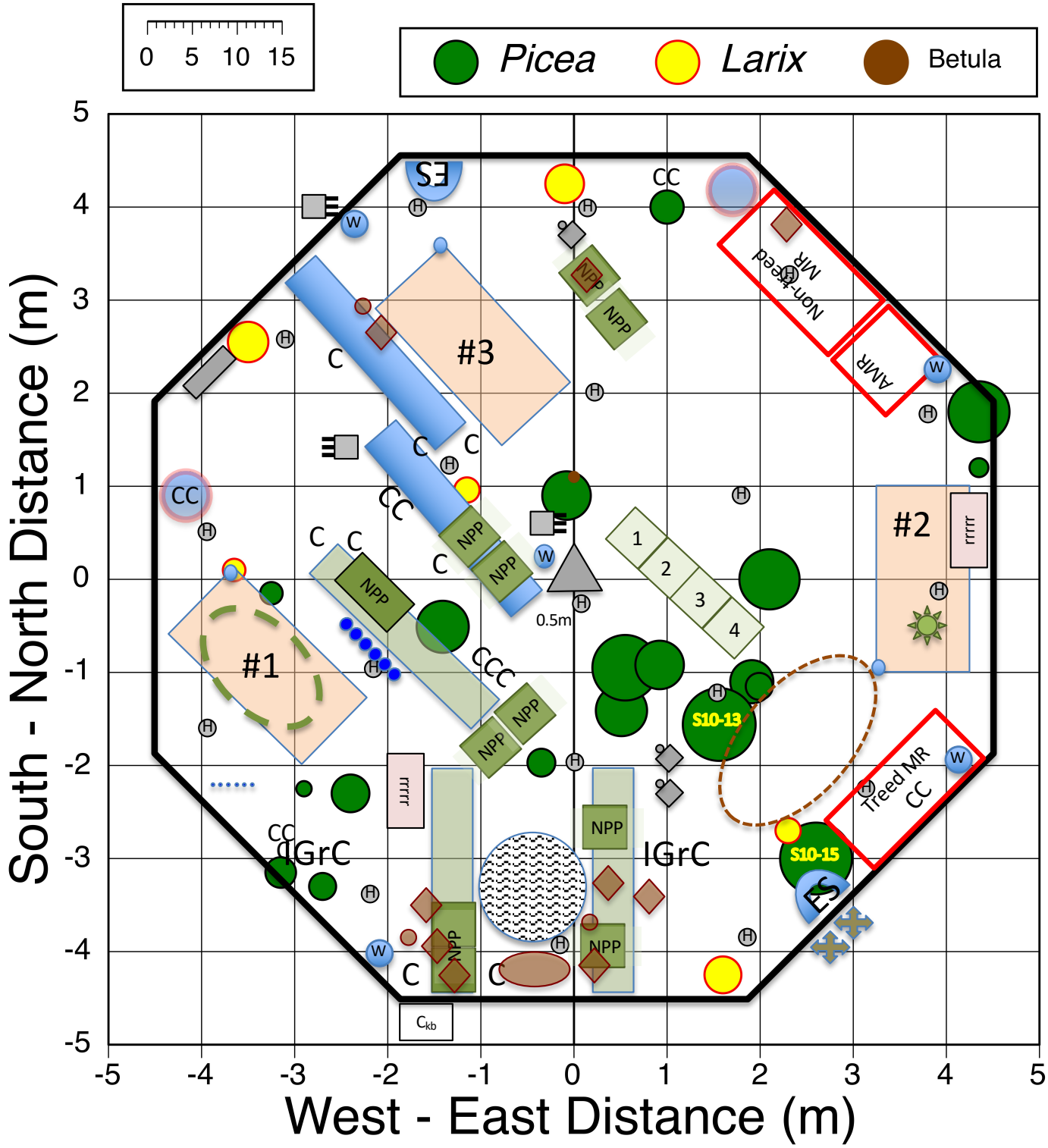
0 5 10 15
Picea
Larix
Betula
South - North Distance (m)
West - East Distance (m)
#1
#2
#3
IGrC
CC
C
NPP
S10-13
S10-15
Treed MR
Non-treed MR
AMR
0.5m
rrrrr
Ckb

Plot #11
+2.25 °C

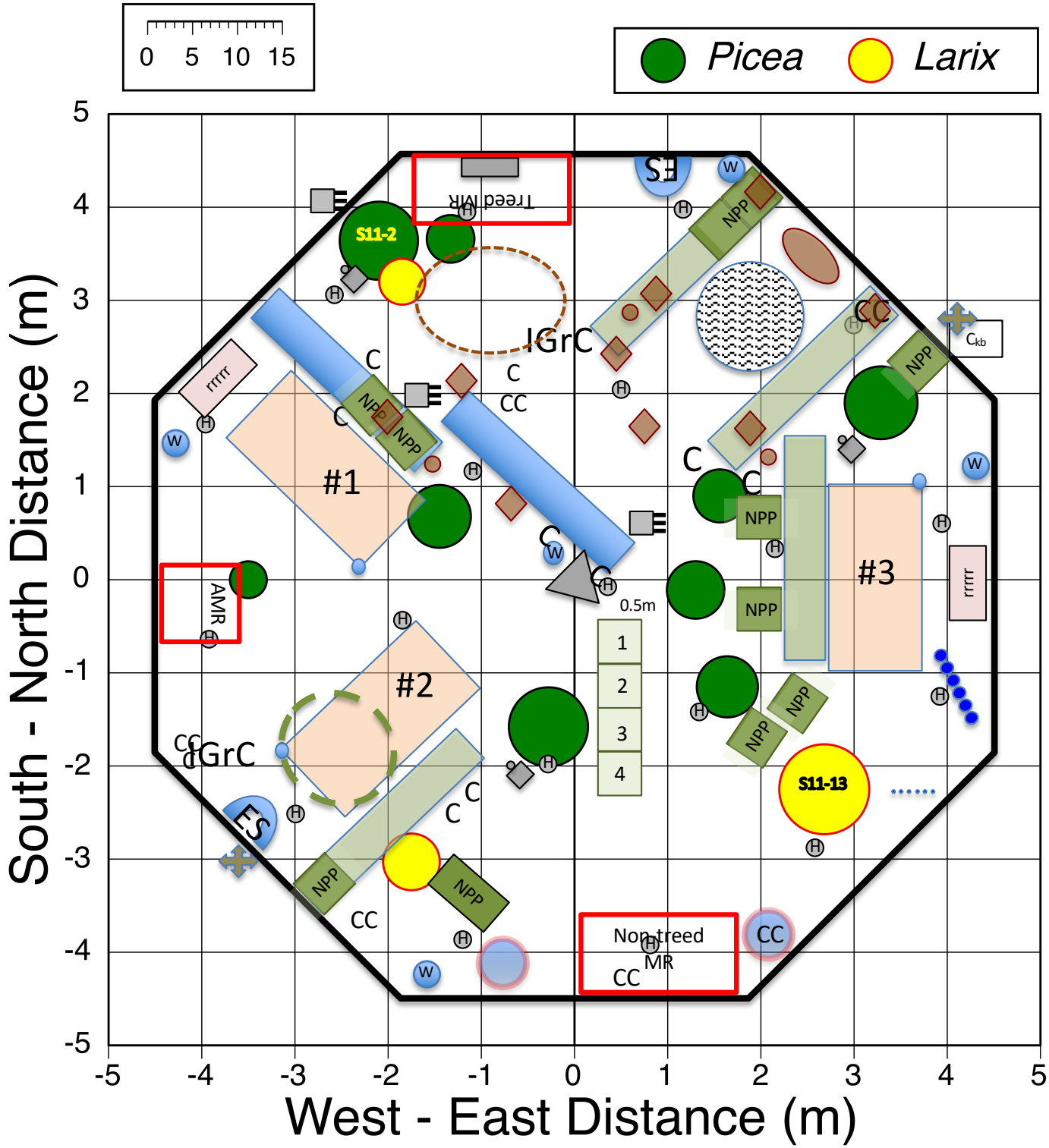
0 5 10 15
Picea
Larix
South - North Distance (m)
West - East Distance (m)
5
4
3
2
1
0
-1
-2
-3
-4
-5
S11-2
S11-13
Treed MR
AMR
Non treed MR
IGrC
dGrC
#1
#2
#3
NPP
ES
W
H
C
CC
rrrr
Ckb
0.5m
1
2
3
4

Plot #13
+4.5 °C

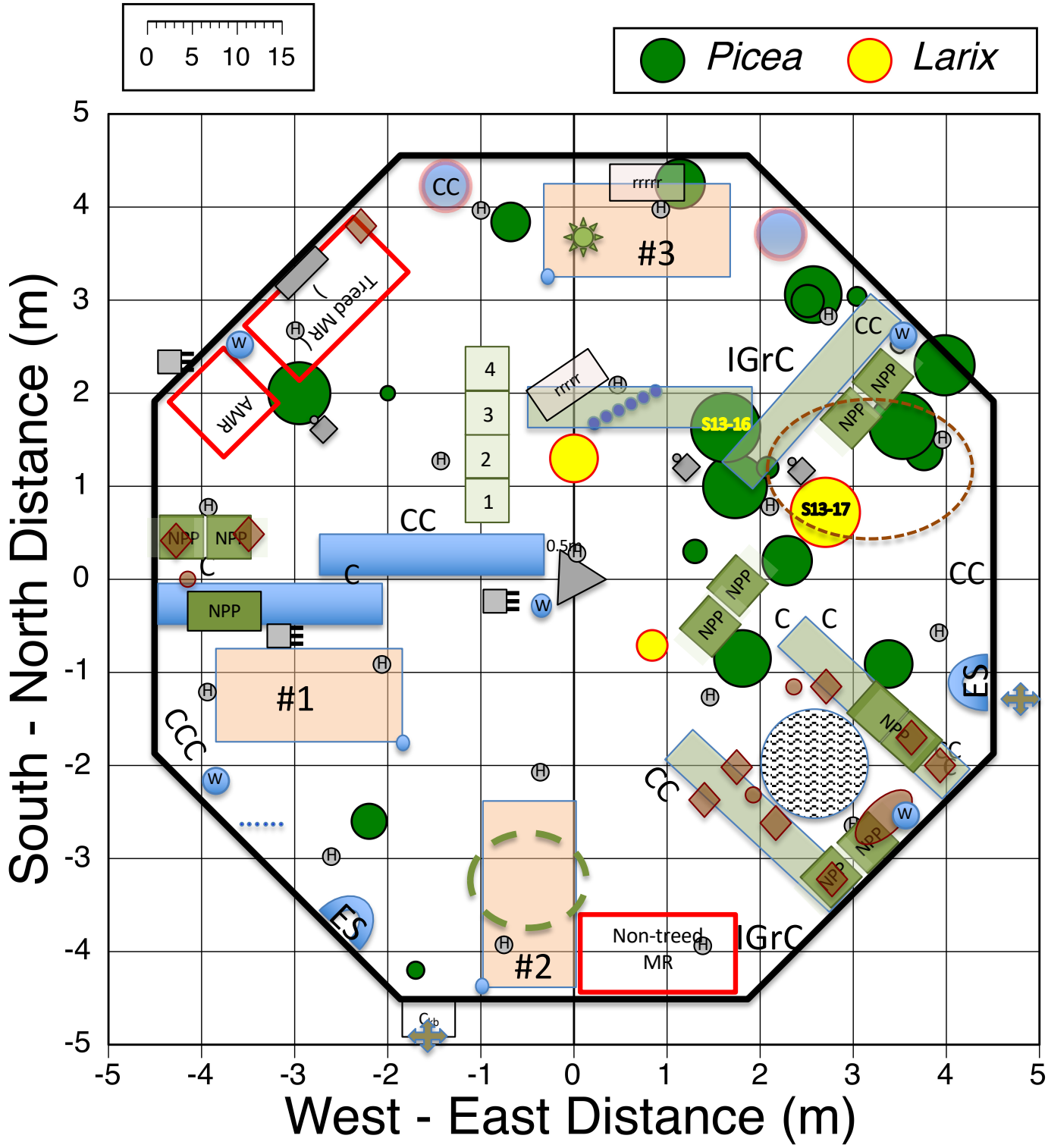
0 5 10 15
Picea
Larix
South - North Distance (m)
West - East Distance (m)
5
4
3
2
1
0
-1
-2
-3
-4
-5
CC
rrrrr
#3
Treed MR
AMR
IGrC
S13-16
S13-17
NPP
C
0.5m
#1
CCC
ES
#2
Non-treed MR
W
H

Plot #14
Ambient

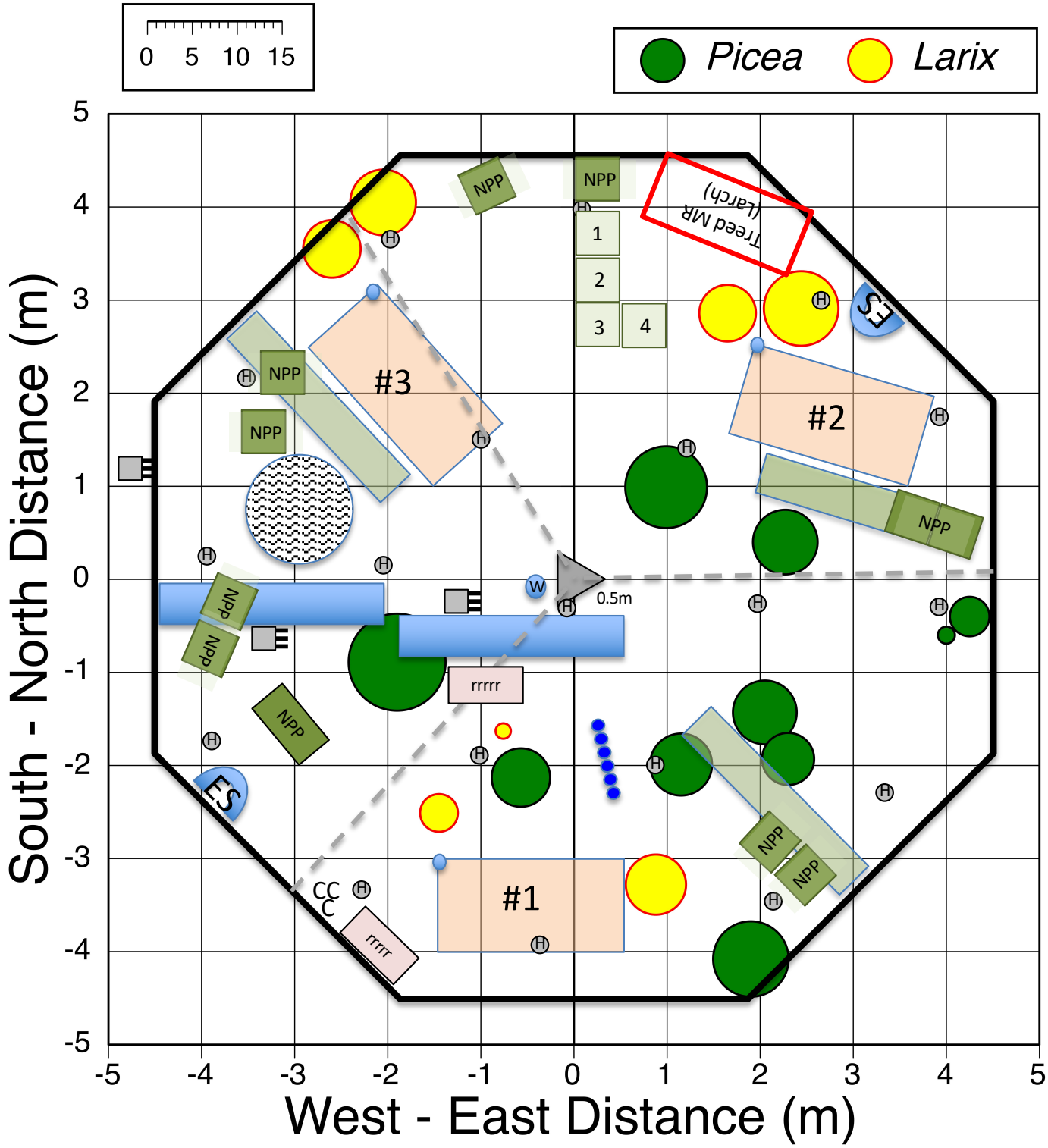

Plot #15
Ambient

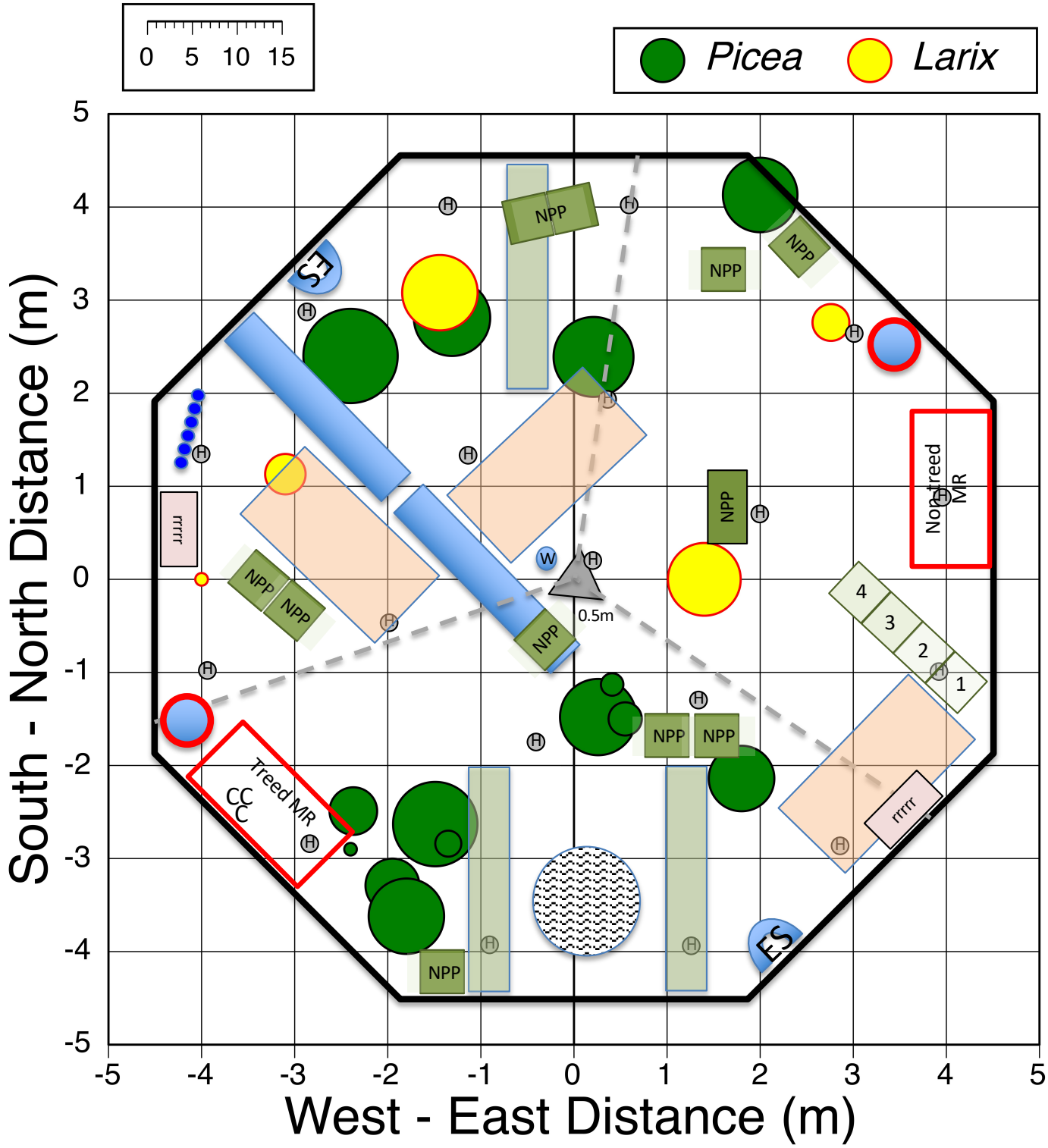

CC

Plot #16
+6.75 °C

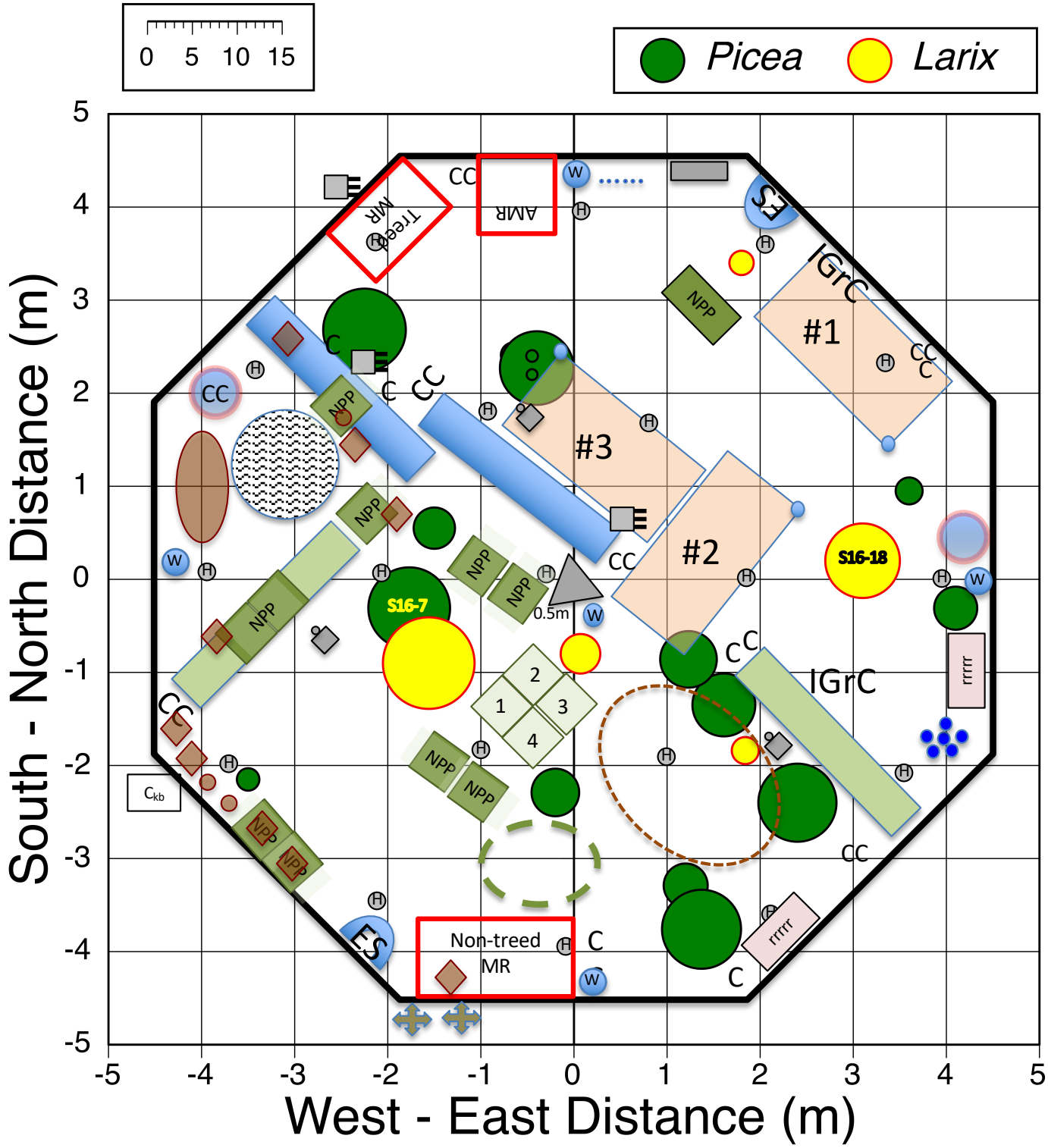
0 5 10 15
Picea
Larix
South - North Distance (m)
West - East Distance (m)
5
4
3
2
1
0
-1
-2
-3
-4
-5
-5
-4
-3
-2
-1
0
1
2
3
4
5
Treed MR
AMR
CC
W
ES
IGrC
#1
NPP
C
#3
#2
S16-7
S16-18
0.5m
2
1
3
4
rrrrr
Ckb
Non-treed MR

Plot #17
+9 °C

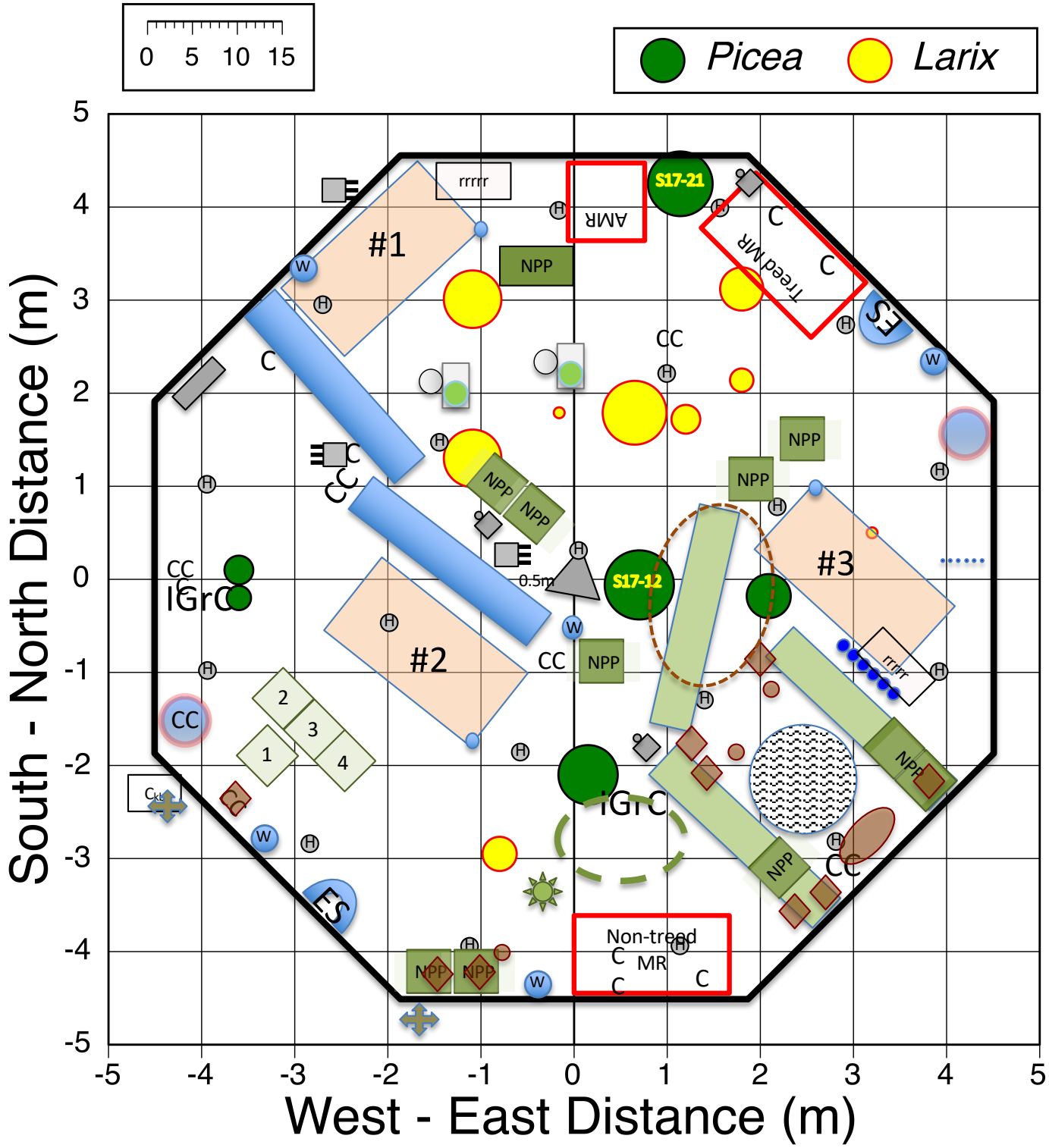
0 5 10 15
Picea
Larix
South - North Distance (m)
West - East Distance (m)
5
4
3
2
1
0
-1
-2
-3
-4
-5
#1
#2
#3
S17-21
S17-12
AMR
Tread/MR
rrrrr
NPP
CC
C
ES
W
H
IGrC
0.5m
Non-tread
MR
1
2
3
4

Plot #19
Control
+0 °C

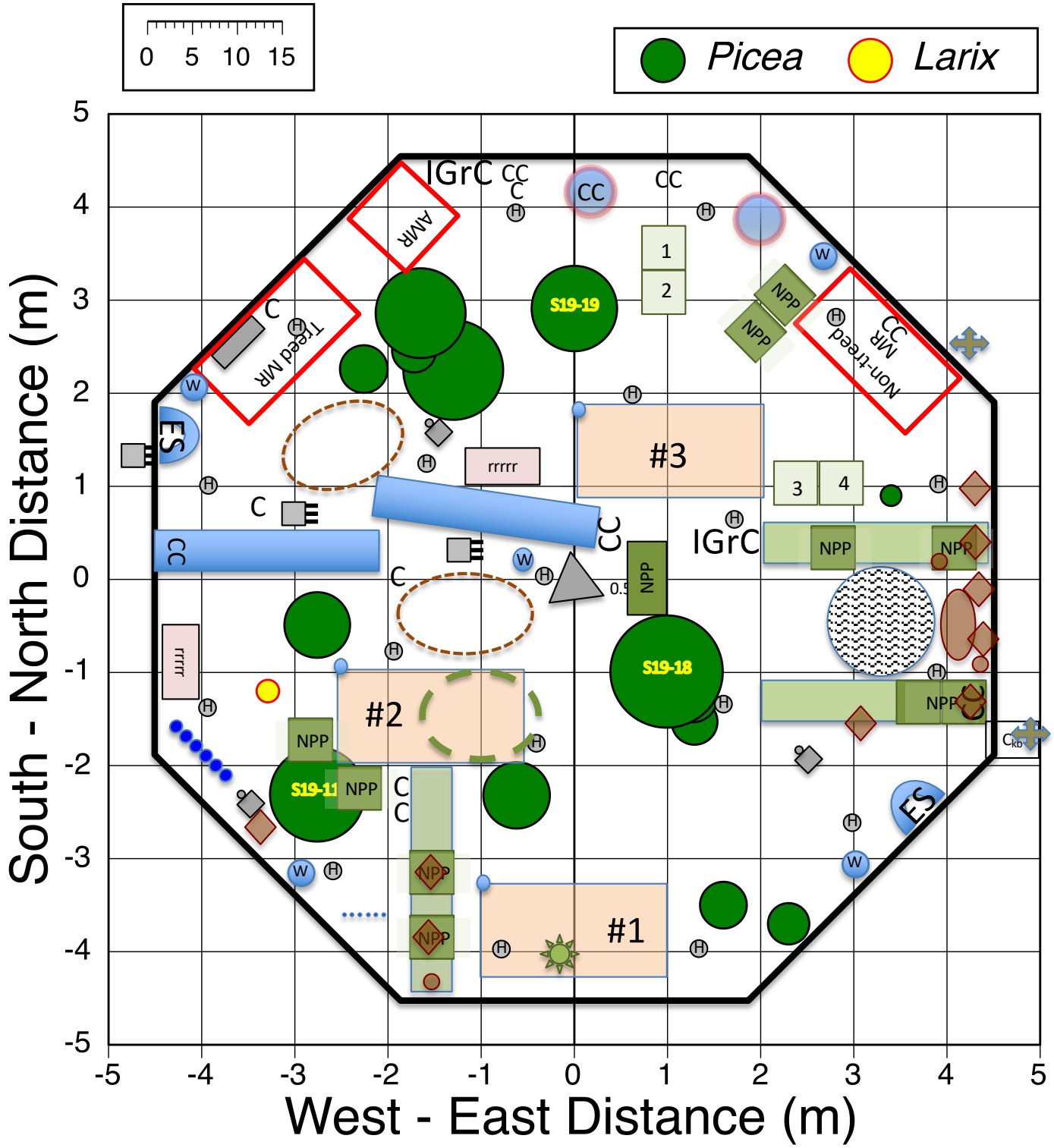

Plot #20
+2.25 °C

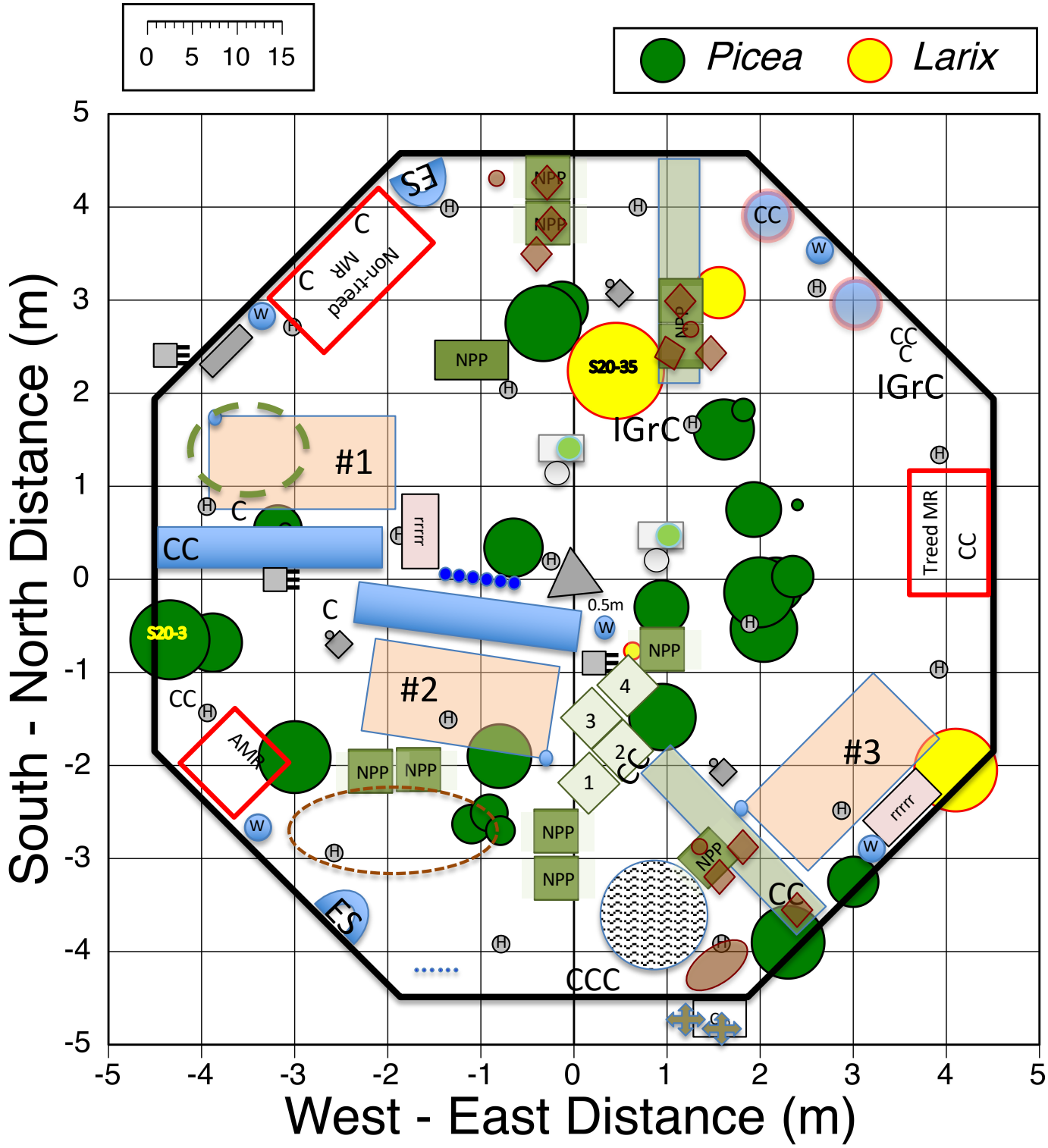
0 5 10 15
Picea
Larix
South - North Distance (m)
West - East Distance (m)
5
4
3
2
1
0
-1
-2
-3
-4
-5
-5
-4
-3
-2
-1
0
1
2
3
4
5
ES
C
Non-treed MR
C
W
H
NPP
NPP
CC
W
H
NPP
S20-35
NPP
CC
C
IGrC
IGrC
#1
C
CC
rrrrr
H
Treed MR
CC
C
0.5m
W
NPP
S20-3
CC
#2
4
3
2
1
CC
#3
AMR
NPP
NPP
W
H
NPP
NPP
NPP
CC
rrrrr
W
ES
CCC
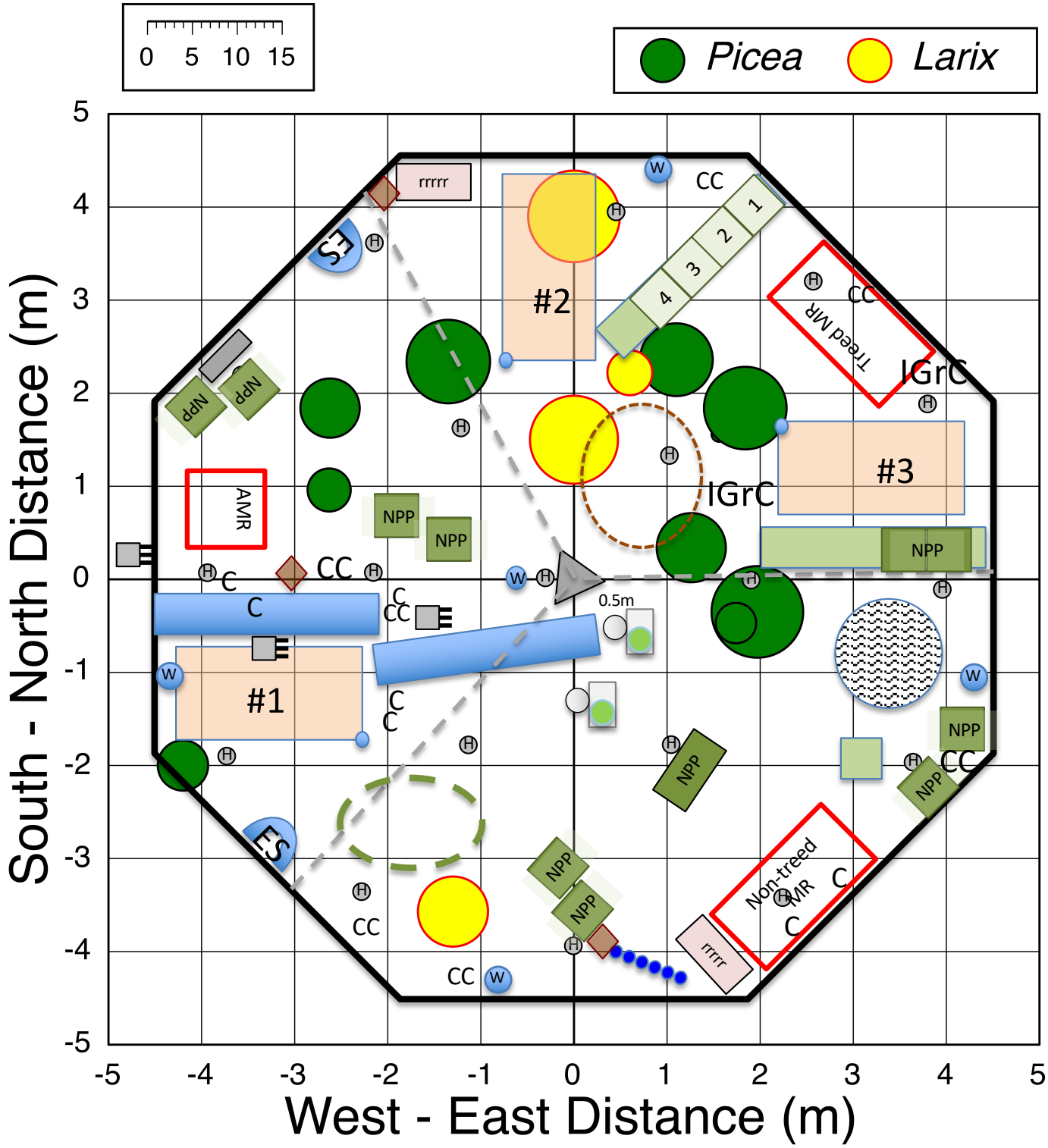
Plot #21
Measured
Ambient